

References

Stimulus 1 and 2

Urban Thematic Exploitation Platform 2016, *Dhaka (Bangladesh) Urban Land Use / Land Cover*, <https://urban-tep.eu/puma/tool/?id=82971&lang=en>.

Stimulus 3

Data extracted from Table 1: The slums of the six city corporations: basic characteristics, in Angeles, G., Lance, P., Barden-O'Fallon, J. *et al.* The 2005 census and mapping of slums in Bangladesh: design, select results and application. *Int J Health Geogr* 8, 32 (2009). <https://doi.org/10.1186/1476-072X-8-32>

Stimulus 4

Ritchie, H & Roser, M 2020, *Urbanization*, <https://ourworldindata.org/urbanization#city-populations>
Used under Creative Commons Attribution 4.0 licence (CC BY 4.0)

Stimulus 5

Data extracted from Angeles, G., Lance, P., Barden-O'Fallon, J. *et al.* The 2005 census and mapping of slums in Bangladesh: design, select results and application. *Int J Health Geogr* 8, 32 (2009). <https://doi.org/10.1186/1476-072X-8-32>

Stimulus 6

Islam, M et al. 2015, 'Alteration of water pollution level with the seasonal changes in mean daily discharge in three main rivers around Dhaka City, Bangladesh', *Environments*, vol. 2, no. 3, pp. 280–294, www.researchgate.net/publication/279190756_Alteration_of_Water_Pollution_Level_with_the_Seasonal_Changes_in_Mean_Daily_Discharge_in_Three_Main_Rivers_around_Dhaka_City_Bangladesh.
Used under Creative Commons Attribution license 4.0 (CC BY 4.0)

Stimulus 7

Bangladesh Bureau of Statistics 2015, *Census of Slum Areas and Floating Population 2014*, <https://dataspace.princeton.edu/bitstream/88435/dsp01wm117r42q/1/DSBangladesh2014slum.pdf>.

Rajuk 2016, *Dhaka Structure Plan 2016–2035*, www.rajukdhaka.gov.bd/rajuk/image/slideshow/10.Chapter%2007.pdf.

Stimulus 8

Bangladesh Bureau of Statistics 2011, *Population and Housing Census 2011*, <https://catalog.ihnsn.org/index.php/catalog/4376/related-materials>.


External assessment

Stimulus book

Geography

General instruction

- Work in this book will not be marked.



© State of Queensland (QCAA) 2020

Licence: <https://creativecommons.org/licenses/by/4.0> | Copyright notice: www.qcaa.qld.edu.au/copyright — lists the full terms and conditions, which specify certain exceptions to the licence. Third-party materials referenced above are excluded from this licence.

Attribution: © State of Queensland (QCAA) 2020



Queensland
Government

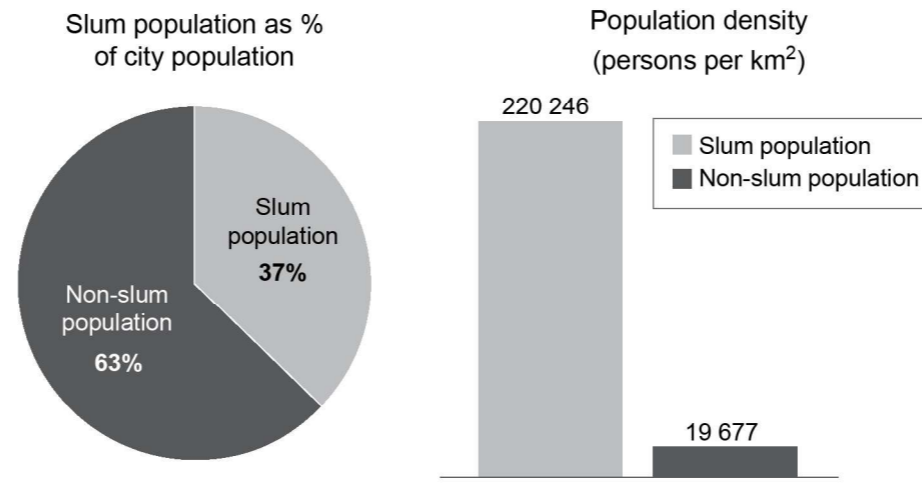


Queensland Curriculum
& Assessment Authority

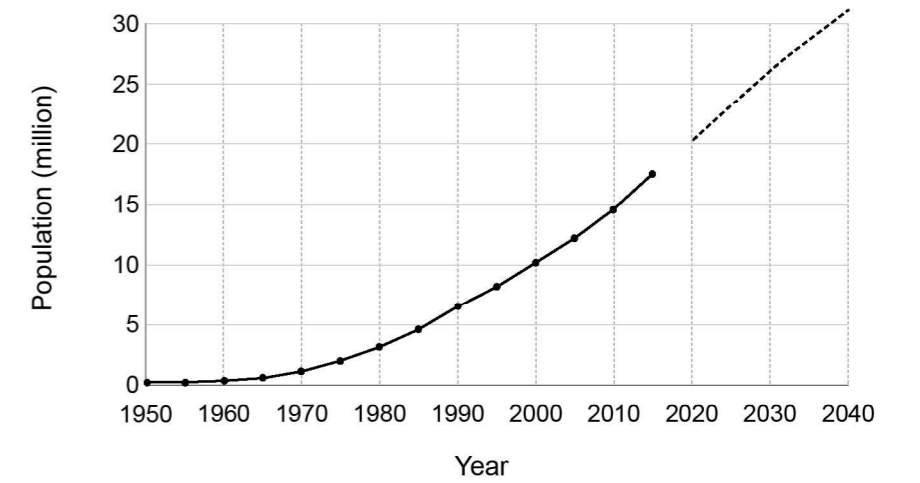
Stimulus 1: Informal settlements (slums), Dhaka, Bangladesh

This stimulus has not been published for copyright reasons.

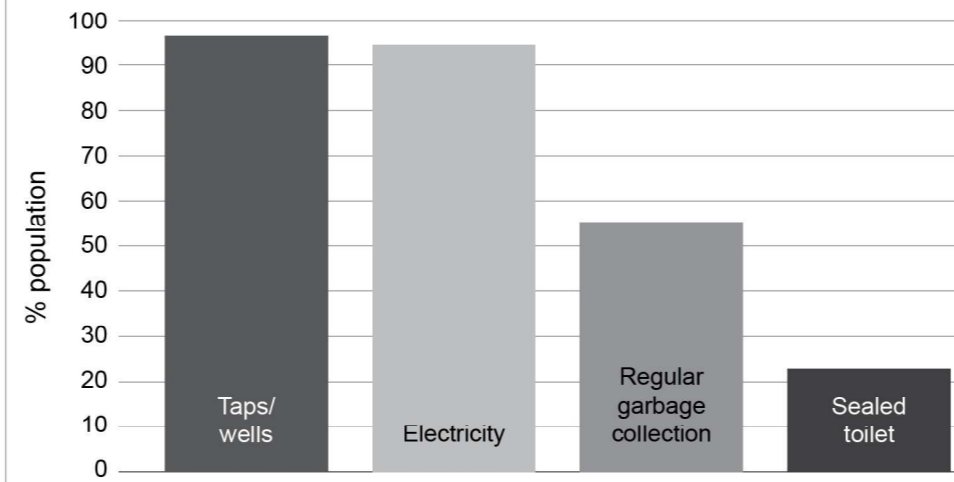
Stimulus 3: Slum population proportion and density, Dhaka



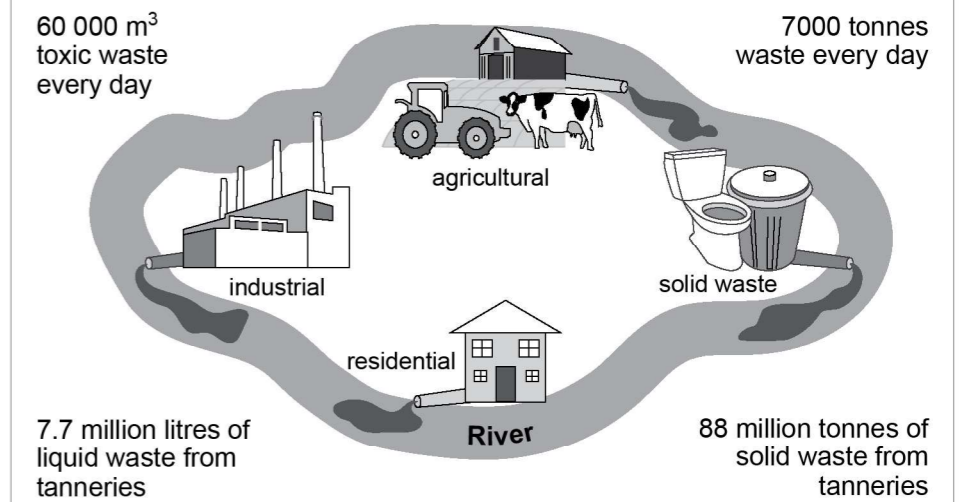
Stimulus 4: Population growth, Dhaka



Stimulus 5: Access to services, Dhaka slums



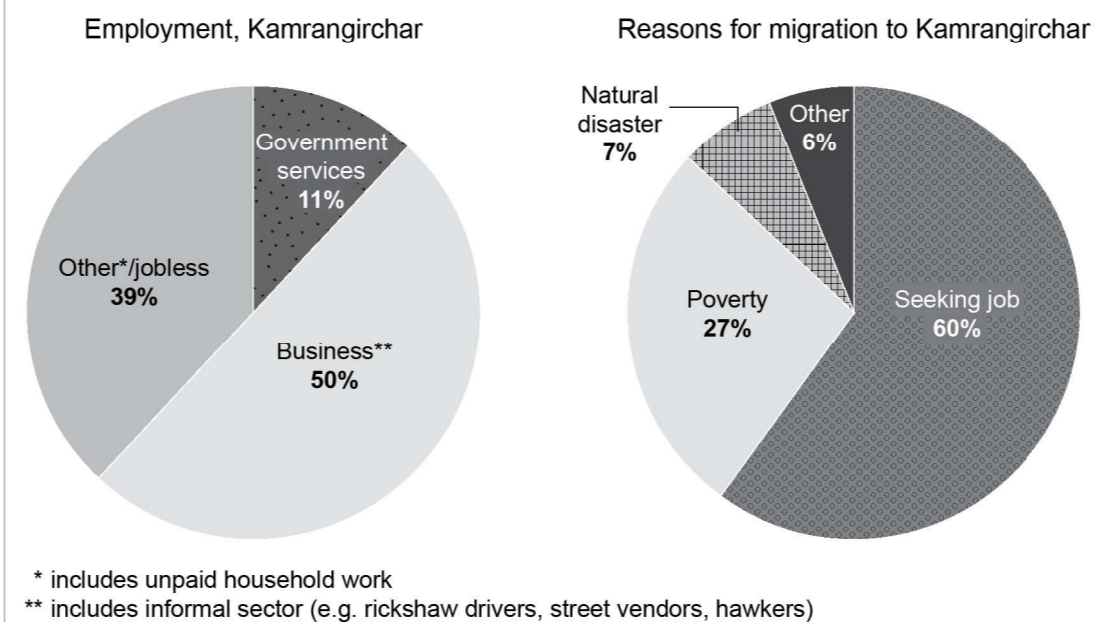
Stimulus 6: River pollution sources, Dhaka



Stimulus 2: Land use, Kamrangirchar slum (3 km²)

This stimulus has not been published for copyright reasons.

Stimulus 7: Kamrangirchar employment and migration data



Stimulus 8: Migration flows, Bangladesh 2011

